






PROJECT
 Atlas Sheet

INFRASTRUCTURE AND BOUNDARIES
 Highway
 Railway
 Provincial Boundary

***IMPORTANT** - Note that the only maps contained in this file package are those highlighted in **Yellow** below.

1. **Inundation Overview Map (BC Province) - Front page**
2. **Skins Lake Spillway (Maps 1 thru 9)**
3. Fort Fraser (Maps 10 thru 12)
4. Vanderhoof (Maps 13 thru 18)
5. Prince George (Maps 19 thru 27)
6. Quesnel (Maps 28 thru 34)
7. Williams Lake (Maps 35 thru 46)
8. Lillooet (Maps 47 thru 57)
9. Hope (Maps 58 thru 60)]
10. Chilliwack (Maps 61 thru 70)
11. New Westminster (Maps 71 thru 74)

RioTinto


SNC-LAVALIN

RTA-Nechako
 Hydrotechnical Study

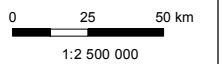
Inundation Map for Kenney Dam and Skins Lake Dam #3 under PMF Conditions at Nechako Reservoir

Sources:
 Atlas of Canada, 1:7,000,000, NRCAN, 2007

Project: 629097
 File: snc629097_loca_tab_151130.mxd

WORKING DOCUMENT

Projection UTM, Zone 10, NAD83



December 2015